

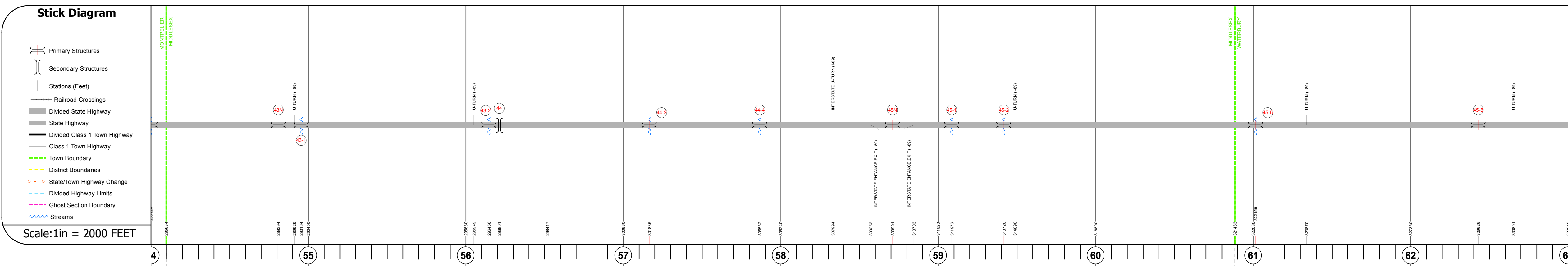
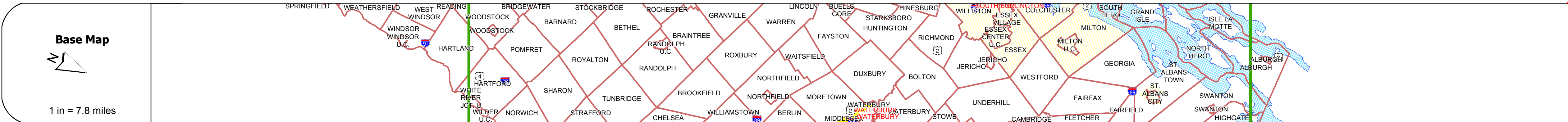
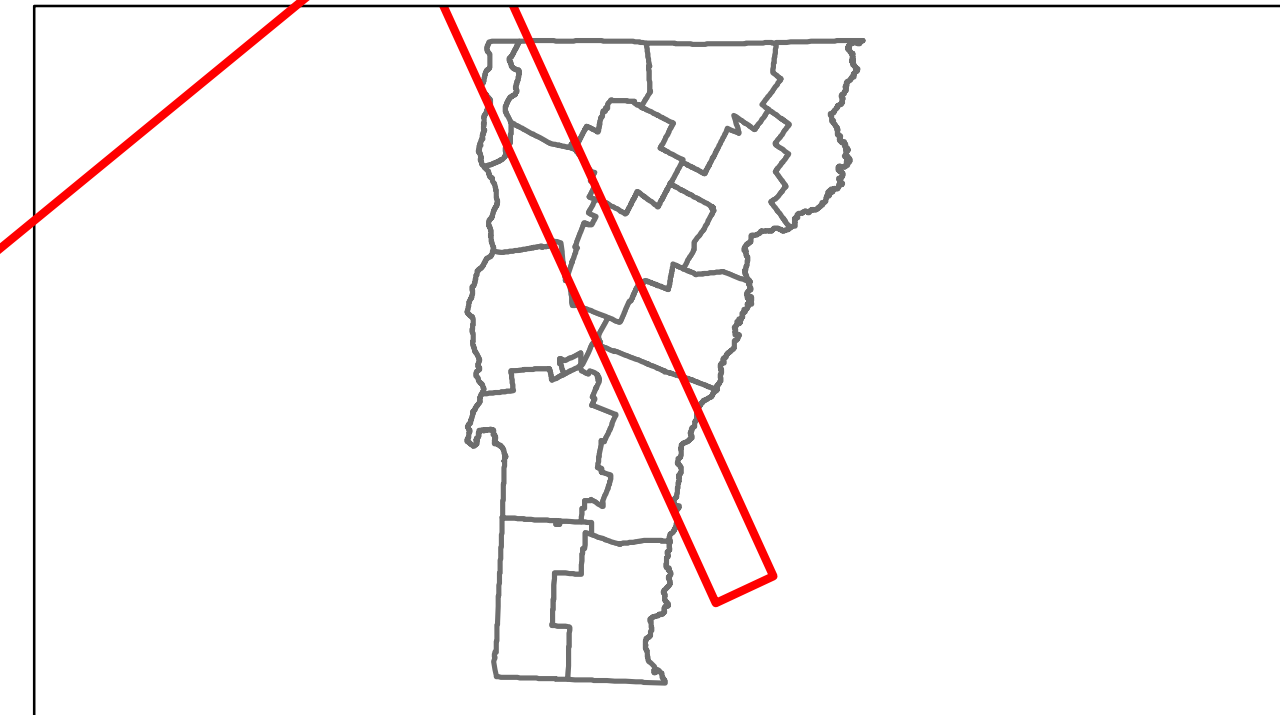


Route Log Progress Chart

DRAFT

Please Note: Errors and Omissions May Exist.
Contact the VTrans Mapping Unit with questions or concerns.

DISTRICT	TOWN	ROUTE
	[u'1089-0000']	I-89



Travellane	Roadway	Lane Count	Base	Subbase

Curves	Grades

Historic Projects
<p>2009: ST M 089-2(42)</p> <p>2011: IM SURF(20)</p> <p>1993: IR 089-2(15)C(3)</p> <p>1993: IR 089-2(15)C(1)</p> <p>2004: IM 089-2(33)</p> <p>1986: IR 089-2(6)</p> <p>1986: IR 089-2(5)</p> <p>1989: IR 89-2(18)</p> <p>1985: MA 709</p> <p>1960: I 89-2(3) C(3)</p> <p>1960: I 89-2(3) C(4)</p> <p>1960: I 89-2(4) C(1)</p> <p>1960: I 89-2(4) C(2)</p> <p>1960: I 89-2(4) C(3)</p> <p>1960: I 89-2(5) C(1)</p> <p>1960: I 89-2(5) C(2)</p>

Maintenance Garage
District 5 - Middlesex Garage

Traffic Counters	
560088	560034

Functional Class
11

Speed Zone

ADT Counts		
2012	25500	24500
2011	25600	24300
2010	25600	24100
2009	25400	24100
2008	25100	24000

Crash Locations		
2012		
2011		
2010		
2009		
2008		

DESCRIPTION BLOCK
<p>Bridge 43N: Stringer/multi-beam or girder - 1960 Structure No. 200089043N1202 Length: 176' Width: 32.0' Under Clearance: 14.75' Facility Carried: I 00089 ML Bridge Type: 3 SPN CONT ROLLED BM Features Intersected: I 89 OVER US 2 Surface: Bituminous Maintenance/Ownership: State</p> <p>Culvert 43-1: Culvert - 1960 Structure No. 30008943-112101 Length: 12' Under Clearance: 7.5' Facility Carried: I 89 Bridge Type: CGMPPA Features Intersected: BROOK Maintenance: State</p> <p>Culvert 43-2: Culvert - 1960 Structure No. 30008943-212101 Length: 6' Under Clearance: 6.0' Facility Carried: I 89 Bridge Type: ACCGMP Features Intersected: BROOK Maintenance: State</p> <p>Bridge 44: Stringer/multi-beam or girder - 1960 Structure No. 200284005512102 Length: 660' Height: 0.0' Weight Limit: 0 Facility Carried: US 00002 ML Bridge Type: STEEL BEAM Features Intersected: I 89 UNDER US 2</p> <p>Culvert 44-2: Culvert - 1960 Structure No. 30008944-212101 Length: 7' Under Clearance: 5.0' Facility Carried: I 89 Bridge Type: CGMPA SLEEVE Features Intersected: BROOK Maintenance: State</p> <p>Culvert 44-4: Culvert - 1960 Structure No. 20008944-412102 Length: 31' Facility Carried: I 00089 ML Bridge Type: TWIN CELL RC BOX Features Intersected: GREAT BROOK Maintenance/Ownership: State</p> <p>Bridge 45N: Stringer/multi-beam or girder - 1960 Structure No. 200089045N12102 Length: 109' Width: 42.0' Under Clearance: 15.58' Facility Carried: I 00089 ML Bridge Type: 3 SPAN STEEL BEAM Features Intersected: I 89 OVER MDLSX S.H. Surface: Bituminous Maintenance/Ownership: State</p> <p>Culvert 45-1: Culvert - 1960 Structure No. 30008945-112101 Length: 7' Under Clearance: 7.5' Facility Carried: I 89 Bridge Type: CGMPPA Features Intersected: BROOK Maintenance: State</p> <p>Culvert 45-2: Culvert - 1993 Structure No. 30008945-212101 Length: 8' Under Clearance: 6.0' Facility Carried: I 89 Bridge Type: P C SEG BOX Features Intersected: BROOK Maintenance: State</p> <p>Culvert 45-5: Culvert - 1991 Structure No. 30008945-512181 Length: 8' Under Clearance: 7.0' Facility Carried: I 89 Bridge Type: P C SEG BOX Features Intersected: BROOK Maintenance: State</p> <p>Culvert 45-8: Culvert - 1960 Structure No. 30008945-812181 Length: 14' Under Clearance: 12.0' Facility Carried: I 89 Bridge Type: R C BOX Features Intersected: LAND ACCESS ROAD Maintenance: State</p>

Historic Projects	Functional Class	Curves	Road Widths	ADT	Mileage by Functional Class By Sheet	Mileage by Town By Sheet	DISTRICT	TOWN	Date: 11/14/13	ROUTE
<ul style="list-style-type: none"> Retreatment Resurface Unknown Bituminous Mix Skimny Mix Bituminous Seal Gravel Surface Treated Gravel Plant Mix Reclaimed Base and Bituminous Concrete Concrete 	<ul style="list-style-type: none"> 1 2 6 7 8 11 12 14 16 17 19 	<ul style="list-style-type: none"> curve left curve right 	<ul style="list-style-type: none"> ft 	<ul style="list-style-type: none"> count 	89-2 1 - Rural - Principal Arterial - Interstate 8.903 89-2 11 - Urban - Principal Arterial - Interstate 0.097	[u'1089-0000'] - 1089-0000 9.0 of 130.254		[u'1089-0000']	7 of 15 TWN mileage: 54.0 to 63.0	I-89 ETE mileage: 0.0 to 130.254
					Total Mileage: 9.000 mi	Total Mileage: 9.0 mi				